

California GIS Council Quarterly Meeting Agenda and Notes

March 11, 2021, 10:00 a.m. to 12 noon

Web meeting will be held on Teams; get the connection information by filling out the form at this link:

https://forms.office.com/Pages/ResponsePage.aspx?id=UIYdt4NLV0KvzX_Rd4hFZJpmRudJ9MZPk1RTdSvdggNUQzQ5S05DOUdVWTZNT1c4OEdTRzNVWIJWQy4u

You will receive the meeting link in the confirmation message.

Alternatively, you may join by phone: call in (audio only)

+1 916-573-2034,,163175136# United States, Sacramento

Phone Conference ID: 163 175 136#

This is being recorded for note-taking purposes only. Thank you

Council email address is ca.gis.council.chair@gmail.com

AGENDA

10:00 - 10:05 Welcome and Introductions - Jane Schafer-Kramer, Chair

Ashlee Llewellyn, Vice Chair *on temporary leave of absence; thanks to John Schweisinger for taking notes during Ashlee's absence. Jane shared a story about a GIS co-worker who passed away from COVID-19 and acknowledged the seriousness and disheartening effects of the pandemic which was declared one year ago to the day.*

10:05 - 10:20 Executive Committee Announcements/Reports

Meet the members by reading the post on our website:

<http://cgia.org/cagiscouncil/2020/10/09/executive-committee-election-results/>

The Executive Committee met on February 9 and 27.

Discussed agenda for this meeting, VC leave of absence and timeline for election, endorsed the charters for new Education and Policy Advisory Workgroups

Executive Committee (through September 30, 2021) members:

- City Government: John Schweisinger
- County Government: Tim Pudoff
- Education: Mōno Simeone
- Federal Government: Carol Ostergren
 - Carol will provide a report on [The National Map Corps](#)
- Nonprofit: Stephanie Halpin
- Private Industry: Jacob Mark
- Professional Associations: An-Min Wu
- Regional Council/Collaborative: Steve Steinberg
- State Government: Nathaniel (Nate) Roth

- Tribal Government: Donna Miranda Begay
 - Utilities: Kimberly LaBella
 - State Geographic Information Officer: Isaac Cabrera
-

Kimberly LaBella introduced herself and commented on a project she is trying to conduct to find statewide utility companies parcel layers to build homeless shelter on vacant land. She is looking for help to plot the parcels owned by vacant utility land.

Carol Ostergren provided information about The National Map Corps. USGS is updating the California Top Maps later this year and is taking edits to schools, hospitals, post offices, police stations, cemeteries, and other important public buildings. Volunteers are welcome to join this project to help validate the data.

Stephanie Halpin, CA Earthquake Authority, introduced herself to offer support and assist with compiling a list of GIS non-profits as well as non-profits using GIS. shalpin@calquake.com

Jane recognized the County of Shasta's participation in National States Geographic Information Council's (NSGIC) 2020 Geo-Enabled Elections Project. Read about it here <https://elections.nsgic.org/six-new-pilot-studies-available-exploring-implementing-and-operating-gis-in-elections/>. Kudos to Dave Powers and Marcus Harner. Dave Powers shared a brief presentation on Shasta County's work using GIS to correct errors and manage addresses in the voter system.

10:20 - 10:35 Report from State Geographic Information Officer - Isaac Cabrera

Isaac Cabrera was not available to report from the State Geographic Information Office. Jane will ask if there are any notes to add to the meeting minutes.

10:35 - 10:55 Open Discussion: Open Data Platforms/Hubs/Portals - Spatial and Non-Spatial Data Sharing for Emergency Response and Beyond

When it comes to data sharing across platforms hosted by cities, counties, and the state, many of us are still struggling with making this work. Is there one platform that can do it all, and do it well?

Proposal: Plan a forum/panel discussion/open data summit; open call for volunteers to help organize this, suggest panelists/presenters/moderators/platform, etc.

Discussion:

The group spoke about the future of data sharing, especially during emergency/disaster response.

David Harris spoke briefly about data sharing and Cal OES. Steve Steinberg spoke about the process of sharing GIS and Open Data from local to state government and cross platform compatible.

Steve Gay ESRI spoke about the workgroup to build data sharing for emergency and data sharing. The State Geoportal is a good concept to replicate for local public safety. Isaac (State GIO) joined the meeting and said that he (Department of Technology) is working on standardization and improved flow of evacuation routes from county sheriffs to CalOES.

Bruce spoke about the lack of response on CalOES at a state level of GIS. Kristine Higgs chimed in as a former CalOES Employee, Cal OES does not have the authority to create a standard GIS and a previous project that was funded by homeland security and emergency management. The State GIS

people want to make a standard GIS. Carol Ostergren asked if we should get CalOES and Isaac at the State Level to join in on the hopeful goal to coordinate local and state information. This will be discussed further in the Emergency Response Workgroup, which has had delays in getting launched.

10:55 - 11:50 Workgroup Reports

Sign up to join a workgroup at <https://forms.gle/DdPvoDWamotrYPHq7>

Education Workgroup - Danielle Bram

Danielle will present the Charter for this new workgroup for Council approval. Draft Charter is posted on the Council website.

http://cgia.org/cagiscouncil/wp-content/uploads/2021/02/EducationWorkgroup_Charter_Draft.pdf

Vote of the Council to be conducted by the Chair

Danielle Bram spoke about the proposed charted and mission statement of the Education Workgroup. A motion was made by Jacob Mark, Nate Roth seconded the motion to vote on the charter. The council voted to pass the draft charter as the workgroup charter unanimously.

Policy Advisory Workgroup - Jacob Mark

Jacob will present the Charter for this new workgroup for Council approval. Draft Charter is posted on the Council website.

http://cgia.org/cagiscouncil/wp-content/uploads/2021/03/PolicyAdvisoryWorkgroup_RevisedDraftCharter.pdf

Vote of the Council to be conducted by the Chair

This workgroup has a logo! <http://cgia.org/cagiscouncil/workgroups/policy-advisory-workgroup/>
Jacob Mark spoke about the Policy Advisory Workgroup and draft charter. A motion was made by Donna Begay, Kimberly LeBella to vote on the charter. The council voted to pass the draft charter as the workgroup charter unanimously.

Charter Review and Strategic Plan Workgroup - Jane Schafer Kramer

Workgroup did not meet this quarter, but there will be some collaboration needed with the Policy Advisory Workgroup. Jane will set up a joint meeting with these workgroups in April.

Communication and Collaboration Task Force - Jane (for Ashlee)

John Schweisinger and Jane met to go over some issues with the website. Shital has jumped in to help when needed. This task force has interacted primarily on Slack. John is revamping the website; plan to have it go live by July. Welcome back to Mark Greninger, the inaugural chair of this Council and builder of the website!

Using the LinkedIn page to post items of interest. <https://www.linkedin.com/company/california-gis-council>

Elevation - Nate Roth

Nate Roth spoke about the Elevation Workgroup; his report is posted on the Workgroup page of the website. Mark Greninger ask about the collaboration efforts of the LA County LiDAR Collection. Issac spoke about a Statewide LiDAR level collaboration and initiative. Steve asked about local government

options to share and provide information. Isaac spoke about fire prone areas and flood prone areas. Carol spoke about upcoming collections and USGS role. Bruce commented on the return of Mark to the council.

Geodetic Control - Scott Martin

Scott is unable to attend due to recurring scheduling conflict with National Geodetic Survey webinars. He sent this:

No direct GCWG activities to report. Perhaps of interest:

Item 1:

- *March 31, 2021 is the deadline to submit special zone designs and parameters to NGS for consideration of inclusion in the State Plane Coordinate System 2022. Two Low Distortion Projection (LDP) zones were requested in California last year when the requests were due.*
- *Arizona requested a LDP zone covering the lower Colorado River. The design and parameters were prepared by the Arizona Geodetic Coordinator and submitted to NGS for review.*
- *Representatives from the Los Angeles surveying community requested an LDP for LA County. As of this date, the design and parameters have not been submitted to NGS. It is not clear whether anyone involved is working on the design, so this may not make the deadline.*

Item 2:

- *The NGS and California Geodetic Coordinator have been notified of a project on the California State Capitol grounds that may require the relocation of an historical granite meridian stone/benchmark that was placed on the grounds in 1888. The preference is that the design be altered as to protect the monument in its original location. If that is not possible, plans are being developed to properly perpetuate its position using procedures in accordance with the NGS specifications. The monument PID in the NGS database is JS1010.*

Thank you, Scott

Hydrography/NHD - Jane Schafer-Kramer

- [Report](#)
Jane spoke about the Hydrography/NHD Workgroup. Highlights included NHD data and stream gage hydrology mapping, how culvert data is needed in addition to LiDAR to map the flow of streams and drainages. Jeff Kapellas spoke about NHD related resources. Anyone who has a need for HU14 watershed boundaries to be added to the NHD/WBD should contact Jane at jane.schafer-kramer@water.ca.gov

NextGen 9-1-1 - Rachel Marquez and Gene Barrera

- [Report](#) and [Visuals](#)
- *Rachel Marquez spoke about the NextGen 9-1-1 Workgroup. Geo Comm and next 911 CalOES to receive assistance road center lines and boundary. Next Generation 911 NADD Working Group. NG 9-1-1 GIS Data standards are a big discussion.*

State Plane Coordinate System 2022 - Nate Roth

Nate went over his report about the State Plane Coordinate System 2022. There was a brief discussion between Nate, Mark Greninger, and Steve Steinberg about the status of Los Angeles County's

- http://cgia.org/cagiscouncil/wp-content/uploads/2021/03/SPCSWorkgroupReport_20210311.pdf

Tribal Workgroup - Donna Begay

- [California Native American Tribal Maps and GIS Data](#)
- *There are several new members; Donna will call a workgroup meeting soon.*
- *Announcement from **TribaGIS.com**: The Tribal GIS Education Outreach committee has been meeting with ESRI to provide online training tailored for Tribal members. Here is a link to the registration:*
<https://ntgisc.regfox.com/preview/1ea278f73b494b54919ac6e110ce18e8#>
Jane mentioned that the California Advisory Committee on Geographic Names is adding additional members to increase diversity. Christina Snider, the Chair of the Native American Heritage Commission is now a Committee member, and Assembly Rep. James C. Ramos (the first Native American to be elected to the State Legislature) is an Ex-Oficio member. A meeting is to be held on March 19 to onboard the new members, and the next meeting to review names proposals will be in May. Tiffany Meyer of Calfire is the Acting Chair for 2021. <https://cacqn.ca.gov/>.

Workgroups Proposed but not yet active; new members/leaders are always welcomed

Administrative Boundaries

Emergency Response

Sign up to join a workgroup at <https://forms.gle/DdPvoDWamotrYPHq7>

11:50 - 11:55 Planning the Election of Vice Chair for term July 1, 2021 to June 30, 2022

Watch for the call for nominations in mid-April. Any member is eligible for nomination.

11:55 - 12:00 General Announcements

CGIA Webinar Friday, March 12, 2021 @12:30pm - 1:30pm

"We hope you can join us for an update from California State GIO, Isaac Cabrera, on California GIS initiatives and a conversation about supporting new GIS professionals."

<https://cgia.org/2021/02/cgia-webinar-our-shared-gis-future-supporting-the-profession/>

Check the website that morning for the meeting link.

Recording link will be posted on CGIA website <https://cgia.org/>

GIS Council/CGIA/CalURISA Webinar, Thursday, March 18, 2021 @12-1 pm

IoT Data Tracking for Safe Transport of Hazardous Waste

The Department of Toxic Substances Control (DTSC) is tasked with tracking and permitting the transportation of hazardous waste throughout the state of California but has historically struggled with a more real-time view into that data. Roger Cleaves, IT Specialist, will present DTSC's proof-of concept system built on ArcGIS Velocity, Esri's cloud based Internet of Things engine, which helps visualize and explore hazardous waste transportation, giving the Department a glimpse at what the future of real-time tracking can hold. DTSC will present their use case and outline what near and long-term goals can be accomplished using this platform.

Register [here](#) to get the webinar connection information.

URISA GIS Leadership Academies are enrolling

<https://www.urisa.org/education-events/urisa-gis-leadership-academy/>

Next quarterly meeting: June 10, 2021, 10-12

Follow us on LinkedIn

<https://www.linkedin.com/company/california-gis-council>

March 11, 2021



Meeting started 3/11 9:23 AM



Dave Powers was invited to the meeting.



Diana Beasley (Guest) was invited to the meeting.

3/11 9:45 AM

Welcome! The meeting will start at 10:00

This will be recorded for note-taking purposes only.



Shital Dhakal was invited to the meeting.



Rachel R. Marquez was invited to the meeting.



Kimberly LaBella (Guest) was invited to the meeting.



John Schweisinger was invited to the meeting.



Tony Lafferty was invited to the meeting.



Kisko, Kerri@DOC was invited to the meeting.



Denise Wesley was invited to the meeting.



Kabisch-Herzog, Amanda@CalOES was invited to the meeting.



Nakul Bhatia was invited to the meeting.



Feizollahi, Ceema was invited to the meeting.



Don Thorstenson was invited to the meeting.



Smorodinsky, Svetlana@CDPH was invited to the meeting.

- Juan Witrago was invited to the meeting.
- Nazih Fino (Global Nomad GIS Services) (Guest) was invited to the meeting.
- Matt Price was invited to the meeting.
- Higgs, Kristine@DWR was invited to the meeting.
- Jacob Mark (Guest) was invited to the meeting.
- Jarvis Jones was invited to the meeting.
- Arron Lee was invited to the meeting.
- Melissa Christie was invited to the meeting.
- Howard, Hugh was invited to the meeting.
- David Friedrich - Sacramento County GIS(Guest) was invited to the meeting.



John Schweisinger 3/11 10:00 AM

<https://egis-lacounty.hub.arcgis.com/datasets/baaf8251bfb94d3984fb58cb5fd93258>















California Statewide Parcel Boundaries

This is a collection of all of the parcel boundary datasets collected during the last round of parcel data collection by the Information...


egis-lacounty.hub.arcgis.com




- King, Vanessa M was invited to the meeting.
- Degrush, William D was invited to the meeting.
- Sedgwick, Sam@CalOES was invited to the meeting.
- Adam McClure was invited to the meeting.
- Adam Fleenor was invited to the meeting.
- Paine, Seth@Parks was invited to the meeting.

<https://egis-lacounty.hub.arcgis.com/datasets/baaf8251bfb94d3984fb58cb5fd93258>


-  karen snow (Guest) was invited to the meeting.
-  Soenke, Evan was invited to the meeting.
-  Acuna, Jasmin was invited to the meeting.
-  Hugh Howard (Guest) was invited to the meeting.
-  Spiess, Katherine@DWR was invited to the meeting.
-  Stephanie Halpin was invited to the meeting.
-  Cabrera, Isaac@CIO was invited to the meeting.
-  Ostergren, Carol L was invited to the meeting.
-  Alex (Convidado) was invited to the meeting.
-  Bill Fox was invited to the meeting.
-  Goldman, Steve@Wildlife was invited to the meeting.
-  Marcus Glass was invited to the meeting.




Tony Lafferty 3/11 10:03 AM  1
Sorry to learn about Greg!

-  Stiles, Tim - DPW was invited to the meeting.
-  Lozano, Andrew@DOT was invited to the meeting.
-  Mike Wiley was invited to the meeting.



Ostergren, Carol L (Guest) 3/11 10:03 AM  1
So very sorry to hear about this!

-  Steve Steinberg was invited to the meeting.



Hugh Howard (Guest) 3/11 10:03 AM



Greg Twist was my student at ARC. So sorry to hear this. :-(



Decker, Drew was invited to the meeting.



Donna Begay (Guest) was invited to the meeting.



Goldman, Steve@Wildlife (Guest) 3/11 10:04 AM



Very sad to hear this about Greg.



Essoudry, Esther@Coastal was invited to the meeting.



Bram, Danielle L was invited to the meeting.



Harris, David@DWR was invited to the meeting.



Cabrera, Isaac@CIO (Guest) 3/11 10:05 AM

I will try to return by 10:20, sorry I'm being called out.



David Alvarez was invited to the meeting.



Cutler, Justin was invited to the meeting.



Mark Greninger was invited to the meeting.



Holly Baun was invited to the meeting.



Bruce Joffe (Guest) was invited to the meeting.



Steve Gay was invited to the meeting.



John Stroud was invited to the meeting.




Renton, Fiona was invited to the meeting.



Lai, Stephen was invited to the meeting.

3/11 10:13 AM
The National Map Corps

 Ware, Julian was invited to the meeting.

DB

Donna Begay (Guest) 3/11 10:13 AM

👍 1

I see the homeless issues as I drive up/down HW99 - Modesto, Fresno, Tulare areas near off/on ramps of freeway, near water ways, and near fast-food/quick food stores - places where EBT card is accepted. My email is donnabegay@yahoo.com I travel at least once a month between W. Sacto. to Kern Valley.

BJ

Bruce Joffe (Guest) 3/11 10:13 AM

I got in, after a second try, but the audio doesn't work on my browser. Better if we use Zoom for these meetings.



Mary H (Guest) was invited to the meeting.



Mcsloy, Jeanne M was invited to the meeting.

AL

Lozano, Andrew@DOT 3/11 10:15 AM

👍 1

Encampment tracking efforts and clean up is big with the DOT

DB

Donna Begay (Guest) 3/11 10:16 AM

Stephanie - do you serve the Kern County

SH

Stephanie Halpin 3/11 10:17 AM

we serve all counties for earthquake insurance. Earthquake Brace & Bolt I don't believe have opened registration in Kern...but will check

my contact details - shalpin@calquake.com



Davis, Craig was invited to the meeting.



Stephanie Halpin 3/11 10:19 AM

please reach out if you work for a non-profit or have suggestions/ideas, I'm happy to hear them!



Ostergren, Carol L (Guest) 3/11 10:19 AM 👍 2

Yea for Shasta County!



Kapellas, Jeff@Waterboards was invited to the meeting.



Craig Davis was invited to the meeting.



Cabrera, Isaac@CIO (Guest) 3/11 10:20 AM

I will not be available, apologies



Donna Begay (Guest) 3/11 10:20 AM

Thank you Stephanie... On Tribal Lands in Kern.... we experience earthquakes from the Ridgecrest and Kern faults lines. Two years ago...we had a 6.3 in Weldon, CA - this was due to a 7.1 north of Ridgecrest - July 2019. Our mobile homes rocked back and forth for about 30 seconds. Could use bracing improvements for Tribal Lands homes.



Stephanie Halpin 3/11 10:23 AM

We do insure mobile homes all over the state, but good point about bracing for Tribal land homes.



Hugh Howard (Guest) 3/11 10:24 AM

Important work. Thank you.



Donna Begay (Guest) 3/11 10:25 AM

tuwu - Thank you Dave... good work on this, very important.



Holly Baun 3/11 10:25 AM

Great work Dave and Marcus!



Brian Lasagna was invited to the meeting.



Kimberly LaBella (Guest) 3/11 10:26 AM

Thank you for the Links!



Denise Wesley (Guest) 3/11 10:27 AM

Nice work Dave!



Kimberly LaBella (Guest) 3/11 10:27 AM


Nice Presentation Dave.

<https://www.esri.com/about/newsroom/arcnews/cloud-based-national-parcel-layer-grants-users-access-to-greater-detail/>

JS

John Schweisinger 3/11 10:28 AM

<https://www.esri.com/about/newsroom/arcnews/cloud-based-national-parcel-layer-grants-users-access-to-greater-detail/> | National Parcel Map from ESRI might help with the Utility Mapping APN Project



Cloud-Based National Parcel Layer Grants Users Access to Greater Detail

ParcelAtlas, available in ArcGIS Marketplace, is a frequently updated cloud-based cadastral content service for use with ArcGIS technology.

www.esri.com

3/11 10:31 AM

Reminder, this is being recorded, for note-taking purposes only.

Reed, Fennis was invited to the meeting.

JS

John Schweisinger 3/11 10:41 AM

Wildfire Early Notification

https://experience.arcgis.com/experience/d2933dba9fa64df1bddc016825b54e07/page/page_3/

AF

Adam Fleenor (Guest) 3/11 10:43 AM

I like that idea!

SS

Steve Steinberg 3/11 10:45 AM

John, do you know if NAPSG is doing anything on this at the Conference in April?

JS

John Schweisinger 3/11 10:45 AM

I do not. I can find out.

<https://www.esri.com/about/newsroom/arcnews/cloud-based-national-parcel-layer-grants-users-access-to-greater-detail/>

https://experience.arcgis.com/experience/d2933dba9fa64df1bddc016825b54e07/page/page_3/



Stephanie Halpin 3/11 10:45 AM
Can you share the link John? is it publicly available?



Walsh, Daniel was invited to the meeting.



Steve Steinberg 3/11 10:46 AM
re: GISCorps, I serve as the URISA Board Liason to the Corps, happy to also connect folks to that if interested: SSteinberg@isd.lacounty.gov



Roth, Nathaniel@DOC was invited to the meeting.



Steve Steinberg 3/11 10:52 AM
Stephanie Halpin it's
https://experience.arcgis.com/experience/d2933dba9fa64df1bddc016825b54e07/page/page_3/



1



Unknown User left the chat.



Kabisch-Herzog, Amanda@CalOES 3/11 10:55 AM
Hi, this is Amanda Kabisch, a GIS analyst with CalOES, Budge would be the point of contact for that



2



Rachel R. Marquez 3/11 10:56 AM
Budge is not the manager of the CalOES GIS Team. He is on the 911 side. He is just pushing CalOES GIS Forward.



John Schweisinger 3/11 10:57 AM
Maybe we can say something like - Open Data and Secure Emergency Data?



2



Steve Steinberg 3/11 10:58 AM
[Rachel R. Marquez](#) Excellent point, not the ONLY person, but one to include since NG9-1-1 is an important component.



1



Goldman, Steve@Wildlife (Guest) 3/11 10:59 AM
I have to go. Thanks all!



Hugh Howard (Guest) 3/11 11:03 AM
Go Craig Davis!



2

Thanks, Jane.



Spiess, Katherine@DWR 3/11 11:06 AM
Thanks Danielle!



1




Bram, Danielle L 3/11 11:11 AM
danielle.bram@csun.edu



Steve Steinberg 3/11 11:11 AM
Sorry, I couldn't help myself!



Kimberly LaBella (Guest) 3/11 11:12 AM
nice logo

3/11 11:12 AM  1
Great Work Dannielle



Steve Steinberg 3/11 11:15 AM
Thanks Jacob!



Mary H (Guest) 3/11 11:19 AM
Thank you Jacob



Donna Begay (Guest) 3/11 11:19 AM
Good Job Policy Workgroup



Jacob Mark (Guest) 3/11 11:19 AM
Thanks, everyone!

Please reach out for anything:
jacob.mark@woolpert.com



Bram, Danielle L 3/11 11:19 AM
Nice work Jacob!



Jacob Mark (Guest) 3/11 11:19 AM
You to Danielle! :)

too*

IC Cabrera, Isaac@CIO (Guest) 3/11 11:22 AM
Back 😊

3/11 11:26 AM
BAA = Broad Agency Announcement


SS Steve Steinberg 3/11 11:32 AM 1
Ostergren, Carol L Contacting you and Drew is on my todo list!

IC Cabrera, Isaac@CIO (Guest) 3/11 11:33 AM 2
Mark Greninger nice to see you again 😊

JK Kapellas, Jeff@Waterboards (Guest) 3/11 11:35 AM 1
Mark Greninger Welcome back!


NR Roth, Nathaniel@DOC (Guest) 3/11 11:36 AM
That's correct: scott.martin@dot.ca.gov for questions related to his role as the state's geodetic coordinator.

3/11 11:45 AM
please fill out this brief survey

 Fill | Preliminary Survey: Nee...
Does the California GIS community of practice need watershed...
forms.office.com

https://forms.office.com/Pages/ResponsePage.aspx?id=UIYdt4NLV0KvzX_Rd4hFZJpmRudJ9MZPk1RTdSvdqgNURUNSR0pQREJHNEU5MEpSRFRNSFRDU0NXMS4u

JK Kapellas, Jeff@Waterboards (Guest) 3/11 11:45 AM 1
Good resource on development and usage of the NHD: USGS NHD YouTube channel: National Hydrography Datasets - YouTube

 **National Hydrography Datasets - YouTube**
Hydrography for the Nation: High-quality hydrography data are critical to a broad range of applications and mission critical activities. Resource management...
www.youtube.com

<https://www.youtube.com/playlist?list=PLIxIFowAfHBCe2gYP5F9rlgzli2Djfe6>



Ostergren, Carol L (Guest) 3/11 11:49 AM
Thank you Jeff and Jane!



Cabrera, Isaac@CIO (Guest) 3/11 11:54 AM
Rachel R. Marquez nice to hear you!



Roth, Nathaniel@DOC (Guest) 3/11 11:58 AM
I'm going to need to drop for a noon meeting. Thank you all.

3/11 11:58 AM
<http://nahc.ca.gov/digitalatlaswebinar/>



Degrush, William D 3/11 11:58 AM
I have to go too, thanks for all the info.! Happy Thursday



Adam Fleenor (Guest) 3/11 12:01 PM
Hope you are feeling better ❤️



Stephanie Halpin 3/11 12:01 PM
Donna to answer your earlier question Earthquake Brace & Bolt registration is not in Kern county, at the moment it is limited to certain types of houses and doesn't include mobilehomes. If you have questions/suggestions I'm happy to bring to our Mitigation Dept. they are always exploring other needs.

<http://nahc.ca.gov/digitalatlaswebinar/>


DB

Donna Begay (Guest) 3/11 12:04 PM
Thank you Stephanie

Tribal Work Group - contact: donnabegay@yahoo.com Charter development priority.


3/11 12:05 PM

<https://cgia.org/2021/02/cgia-webinar-our-shared-gis-future-supporting-the-profession/>


Mark, Jacob was invited to the meeting.

SS

Steve Steinberg 3/11 12:09 PM
<https://www.urisa.org/education-events/urisa-gis-leadership-academy/>



URISA GIS Leadership Academy (GLA)
www.urisa.org

<https://www.napsgfoundation.org/events/2021-inspire/>

RM

Rachel R. Marquez 3/11 12:09 PM
SOUTHERN CALIFORNIA ASSOCIATION OF GOVERNMENTS (SCAG) -
<https://ashcast.simplecast.com/episodes/data-smart-city-pod-episode-one/transcript>

3/11 12:10 PM

<https://cgia.org/2021/02/cgia-webinar-our-shared-gis-future-supporting-the-profession/>

<https://www.urisa.org/education-events/urisa-gis-leadership-academy/>

<https://cgia.org/2021/02/cgia-webinar-our-shared-gis-future-supporting-the-profession/>



Steve Steinberg 3/11 12:11 PM

We did NOT discuss elections, but is certainly important for us to discuss.



Dave Powers 3/11 12:13 PM

Great meeting Jane!



Goldman, Steve@Wildlife (Guest) 3/11 12:13 PM

Thanks all.



Harris, David@DWR 3/11 12:13 PM

Thanks, Jane.



Stiles, Tim - DPW (Guest) 3/11 12:13 PM

Thank you

ID	Please enter your name	Please enter your email address	Please enter your organization
1	Jane Schafer-Kramer	jane.schafer-kramer@water.ca.gov	California Department of Water Resources
2	Dick Fahey	dick.fahey@dot.ca.gov	Caltrans
3	carol ostergren	costergren@usgs.gov	usgs
4	Gene Barrera	Gene.Barrera@countyofmerced.com	Merced County
5	STEVE GOLDMAN	steve.goldman@wildlife.ca.gov	CA Dept of Fish and Wildlife
6	Hugh Howard	howardh@arc.losrios.edu	American River College
7	Mary Hurley	marycookhurley@gmail.com	CGIA
8	Fiona Renton	fiona.renton@cdtfa.ca.gov	California Department of Tax and Fee Administration
9	Alejandro Vizcarra	alejandro.vizcarra@here.com	Here Technologies
10	Adam Fleenor	afleenor@ucmerced.edu	UC Merced
11	Tony Lafferty	tony.lafferty@1spatial.com	1Spatial Inc.
12	Craig Davis	davisca@scc.losrios.edu	Sacramento City College
13	Debra Stein	dstein@sweetwater.org	Sweetwater Authority
14	David Alvarez	dalvarez@esri.com	Esri
15	Nazih Fino	nfino@gn-gis.com	Global Nomad GIS Services
16	Matt Price	matt.price@santacruzcounty.us	Santa Cruz County
17	Fennis Reed	fennis.reed@dof.ca.gov	CA Department of Finance, Demographic Research Unit
18	Dave Powers	dpowers@co.shasta.ca.us	Shasta County
19	Holly Baun	hbaun@co.siskiyou.ca.us	County of Siskiyou
20	Melissa Christie	mchristie@quantumspatial.com	NV5 Geospatial
21	Don Thorstenson	dthorstenson@bpgdesigns.com	BPG Designs
22	David Harris	David.Harris@Resources.Ca.Gov	California Natural Resources Agency
23	Lindsey Gordon	lindsey.gordon@co.nevada.ca.us	County of Nevada, CA
24	Jasmin Acuna	jacuna@fairfield.ca.gov	City of Fairfield
25	Seth Paine	Seth.Paine@parks.ca.gov	California Department of Parks and Recreation
26	Kerri Kisko	kerri.s.kisko@conservation.ca.gov	CA Department of Conservation
27	Jarvis Jones	jcjones@co.sutter.ca.us	Sutter County
28	Justin Cutler	justin_cutler@fws.gov	USFWS
29	Juan Witrago	juan.witrago@maderacounty.com	Madera County
30	Andrew Lozano	Andrew.pozano@dot.ca.gov	Caltrans
31	Andrew Lozano	andrew.lozano@dot.ca.gov	Caltrans
32	Bill Fox	billf@cityofclovis.com	City of Clovis
33	Kate Spiess	katherine.spiess@water.ca.gov	CA Department of Water Resources
34	Nakul Bhatia	nbhatia@esri.com	Esri
35	Evan Soenke	esoenke@fresnocountyca.gov	County of Fresno - ISD-IT
36	Diana Beasley	dbeasley@mewuk.com	Tuolumne Band of Me-Wuk Indians
37	Svetlana Smorodinsky	svetlana.smorodinsky@cdph.ca.gov	CDPH
38	Mike Wiley	Mike.Wiley@timmons.com	Timmons Group
39	craig davis	davisca@scc.losrios.edu	Sacramento City College
40	David Harris	David.Harris@Resources.Ca.Gov	California Natural Resources Agency
41	Steve Goldman	steve.goldman@wildlife.ca.gov	CA Dept of Fish and Wildlife
42	Sam Sedgwick	sam.sedgwick@caloes.ca.gov	California Office of Emergency Services
43	Laurie Williams	lwilliams@marincounty.org	County of Marin
44	Denise Wesley	dwesley@tcrd.net	Trinity County Resource Conservation District
45	Stephen Lai	Stephen.Lai@cpuc.ca.gov	CPUC
46	David Alvarez	dalvarez@esri.com	CaGIS
47	Kevin Lacefield	kevin.lacefield@sonoma-county.org	County of Sonoma
48	Ceema Feizollahi	cfeizollahi@usbr.gov	U.S. Bureau of Reclamation
49	Daniel Walsh	daniel.walsh@parks.ca.gov	California State Parks
50	Jeanne McSloy	jmcsloy@usbr.gov	Trinity River Restoration Program
51	Julian Ware	jware@oaklandca.gov	City of Oakland
52	catalina llanos	catalina.llanos@fire.ca.gov	calfire
53	William DeGrush	wdegrush@usbr.gov	Reclamation
54	Edelberto Vasquez	eddie.vasquez@cdfa.ca.gov	CDFA
55	Stephen Lai	stephen.lai@cpuc.ca.gov	CPUC
56	Kristina White	kristina.white@dgs.ca.gov	California Department of General Services
57	Megan Young	megan.young@cpuc.ca.gov	California Public Utilities Commission
58	Shiriedel Mattice	shiriedel.mattice@dot.ca.gov	Caltrans
59	Mark Greninger	mgreninger@dpw.lacounty.gov	Los Angeles County

60	Karen	Snow	karensnow.ks@gmail.com	Calbright College
61	Esther	Essoudry	esther.essoudry@coastal.ca.gov	California Coastal Commission
62	Marcus	Glass	marcus.glass@elyoninternational.com	ELYON International
63	Nazih	Fino	nfino@gn-gis.com	Global Nomad GIS Services
64	Vanessa	King	vking@usbr.gov	US Bureau of Reclamation
65	Ronnie	Richards	richardsr@saccounty.net	County of Sacramento
66	Andrew	Lozano	andrew.lozano@dot.ca.gov	Caltrans
67	David	Powers	dpowers@co.shasta.ca.us	Shasta County IT-GIS
68	Kris	Higgs	kristine.higgs@water.ca.gov	DWR
69	Rachel	Marquez	rrodriguez3@isd.lacounty.gov	LA County ISD
70	Jeff	Kapellas	jeff.kapellas@waterboards.ca.gov	State Water Resources Control Board
71	Gerardo	Dominguez	gerardo.dominguez@dot.ca.gov	CalTrans
72	Adam	McClure	amcclure@hillsborough.net	Town of Hillsborough
73	Amanda	Kabisch-Herzog	Amanda.Kabisch-Herzog@CalOES.ca.gov	CalOES
74	Brian	Lasagna	blasagna@bcag.org	Butte County Association of Governments
75	Denise	Wesley	dwesley@tcrd.net	Trinity County Resource Conservation Service
76	Denise	Wesley	Planetjane9000@gmail.com	Trinity County Resource Conservation Service
77	Arron	Lee	arron.lee@merrick.com	Merrick & Company
78	Kimberly	LaBella	sierravalleyland@gmail.com	Sierra Valley Land Management Group
79	Diana	Beasley	dbeasley@mewuk.com	Tuolumne Band of Me-Wuk Indians
80	Shital	Dhokal	shitaludhokal@gmail.com	City of Vallejo
81	Will	DeGrush	wdegrush@usbr.gov	Reclamation
82	Denise	Wesley	dwesley@tcrd.net	Trinity County Resource Conservation District
83	Adam	Fleenor	afleenor@ucmerced.edu	UC Merced
84	Donna	Begay	donnabegay@yahoo.com	Tubatulabal Tribe
85	Tim	Stiles	Tim.Stiles@dpw.sbcounty.gov	San Bernardino County Public Works
86	Donna	Begay	donnabegay@yahoo.com	Tubatulabal Tribe
87	Steve	Gay	sgay@esri.com	Esri
88	Chad	Baker	chad.baker@dot.ca.gov	Caltrans
89	Bruce	Joffe	GIS.Consultants@joffes.com	GIS Consultants
90	Steve	Gay	sgay@esri.com	Esri
91	Chad	Baker	chad.baker@dot.ca.gov	Caltrans
92	Jeanne	McSloy	jmcslloy@usbr.gov	US Bureau of Reclamation
93	Bruce	Joffe	GIS.Consultants@joffes.com	GIS Consultants
94	Steve	Gay	Sgay@esri.com	Esri
95	Jochen	Albrecht	jochen.albrecht@gmail.com	Mineta Transportation Institute
96	Barbara	Simpson	bsimpson@usbr.gov	Reclamation
97	Christy	Huiner	chuiner@mojavewater.org	Mojave Water Agency